

DATE OF PREPARED BY: 12/28/87
 DRAWN BY: [Signature]
 CHECKED BY: [Signature]
 APPROVED BY: [Signature]

Robert R. King
 REGISTERED ARCHITECT

OCEAN WINDS GOLF COURSE

FIFTEENTH FAIRWAY

EXPANSION PHASE
 1st FEDERAL SAVINGS & LOAN
 ASSO. OF SOUTH CAROLINA

PHASE I
 2.411 ACRES

HIDDEN OAK DRIVE 60' R/W

50' LAKE DRAINAGE
 EASEMENT AND BUFFER

0.561 ACRES

LOT 27
 BLOCK 7

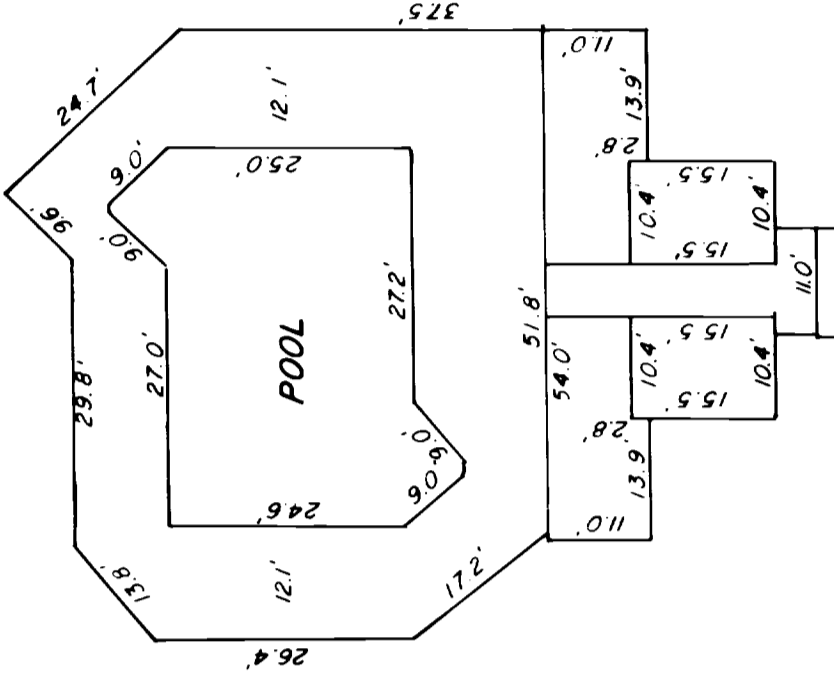
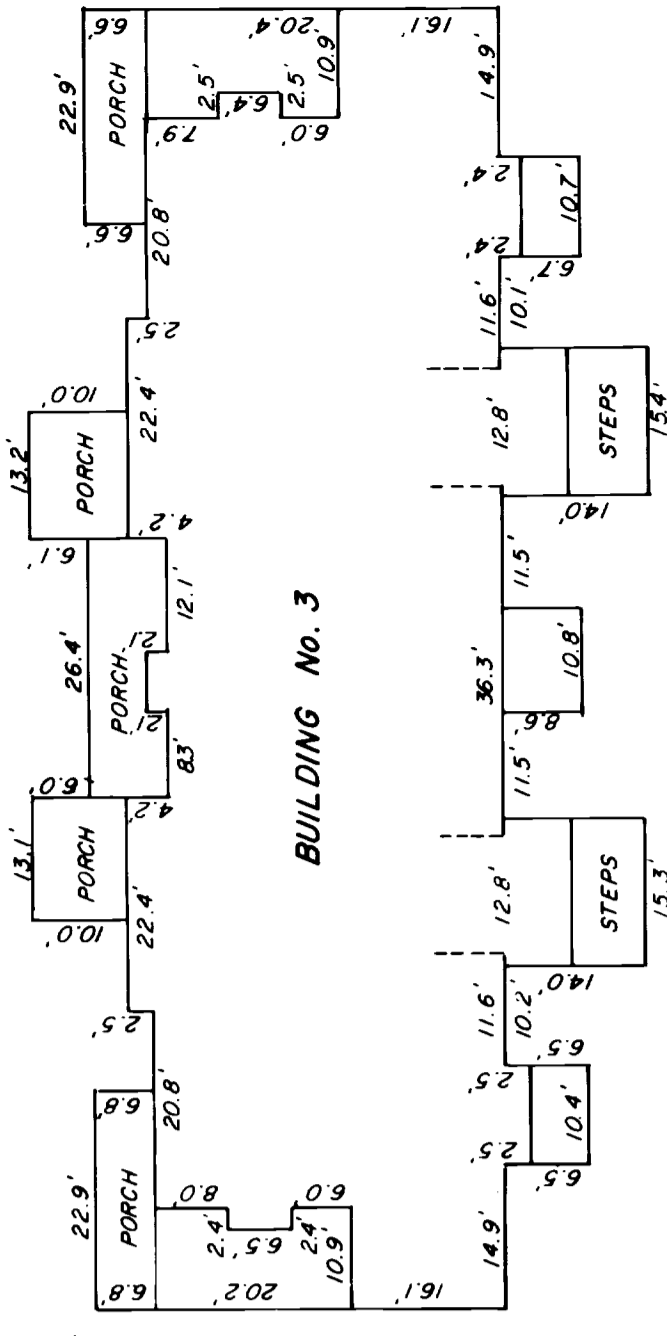
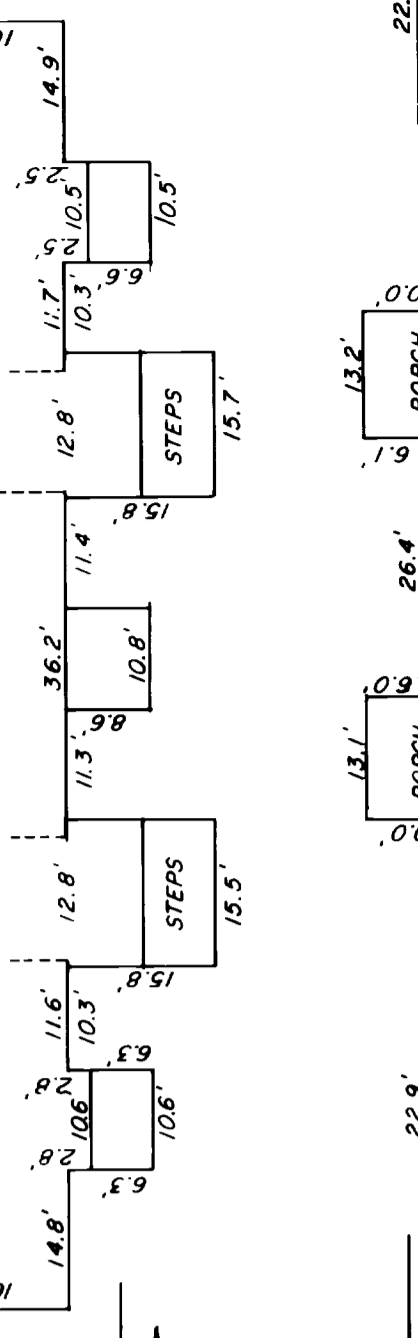
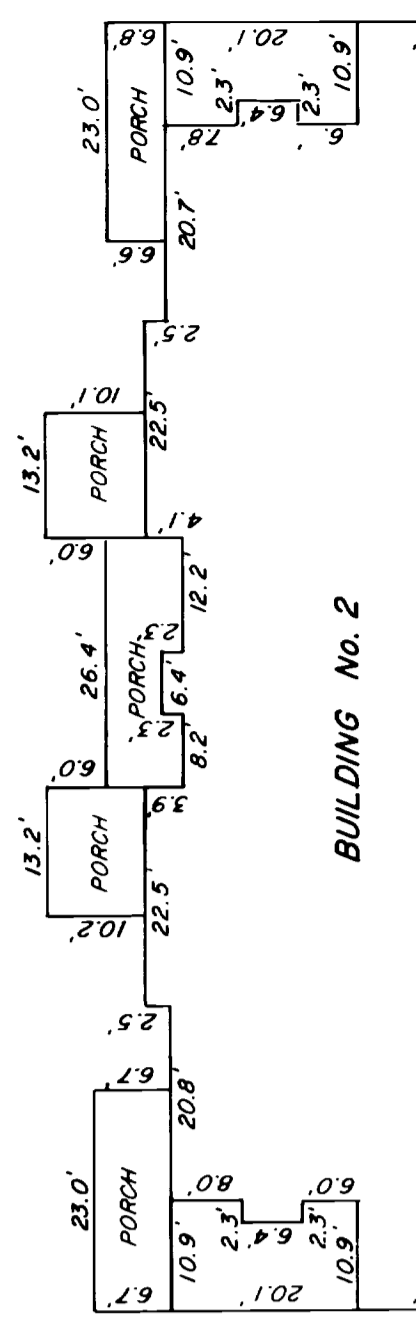
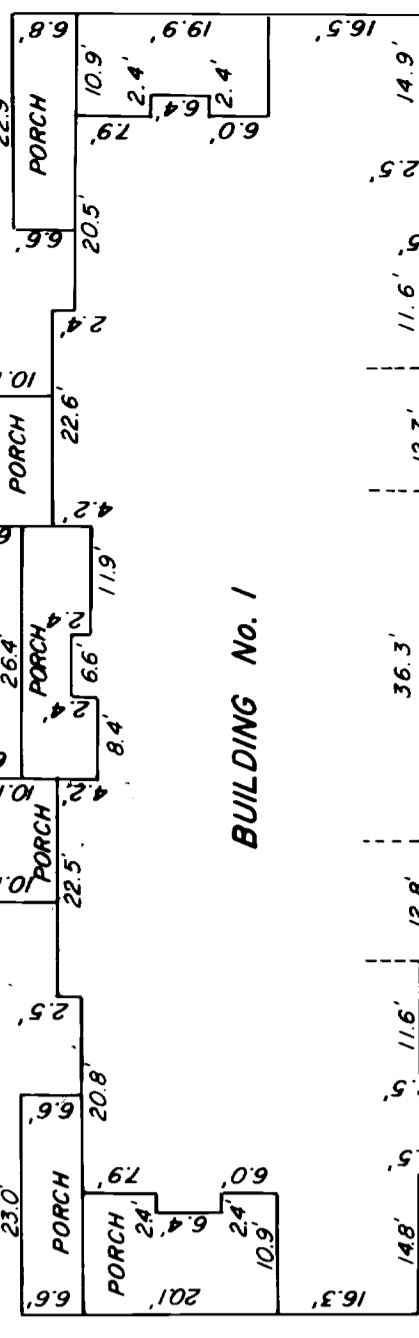
PRIVATEER
 CREEK ROAD

LOT 27
 BLOCK 6

EXISTING 2 STORY WOOD
 BUILDING No. 3
 UNITS 2764-2770

EXISTING 2 STORY WOOD
 BUILDING No. 2
 UNITS 2771-2777

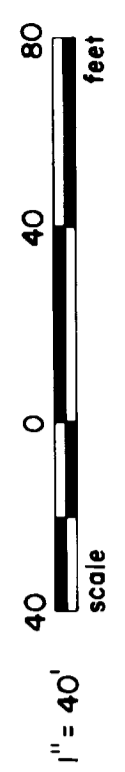
EXISTING 2 STORY WOOD
 BUILDING No. 1
 UNITS 2778-2784



PLOT PLAN
 OF

LIVE OAK VILLAS
 HORIZONTAL PROPERTY REGIME
 TOWN OF SEABROOK ISLAND
 CHARLESTON COUNTY, S.C.

SCALE: 1"=40' DECEMBER 7, 1987



FORSBERG ENGINEERING
 & SURVEYING, INC.
 P.O. Box 30575
 Charleston, South Carolina 29417

SEABROOK ISLAND PROPERTY OWNERS ASSOCIATION
 ARCHITECTURAL REVIEW BOARD

- DATE REC'D: _____
- PRELIMINARY APPROVAL
 - COND'L. APPROVAL
 - FINAL APPROVAL
 - DISAPPROVED

DATE 12-18-87 BY *[Signature]* Administrator

TOWN OF SEABROOK ISLAND
 ZONING ADMINISTRATOR

Approved: *[Signature]* 12/28/87
 William

THIS IS TO CERTIFY THAT THIS SURVEY ACCURATELY DEPICTS THE
 LOCATION OF THE BUILDINGS AND IMPROVEMENTS SHOWN ON THIS
 PLOT PLAN OF LIVE OAK VILLAS HORIZONTAL PROPERTY REGIME,
 SEABROOK ISLAND, CHARLESTON COUNTY, SOUTH CAROLINA.

DANIEL C. FORSBERG, P.E. & S.L.S. No. 8402